U. S. Geological Survey
Shoemaker Building (B6)
Astrogeology Science Center

Flagstaff, Arizona

Welcome!

Shoemaker Building

- **Shoemaker Building (Building 6) of the Flagstaff Science Center houses:**
  - **The Astrogeology Science Center (ASC)**
    - **Roddy Meeting Room**
    - **Masursky Meeting Room**
  - **ASC Administration**
  - **USGS Library**

Shoemaker Building

Shoemaker Building (Building 6)

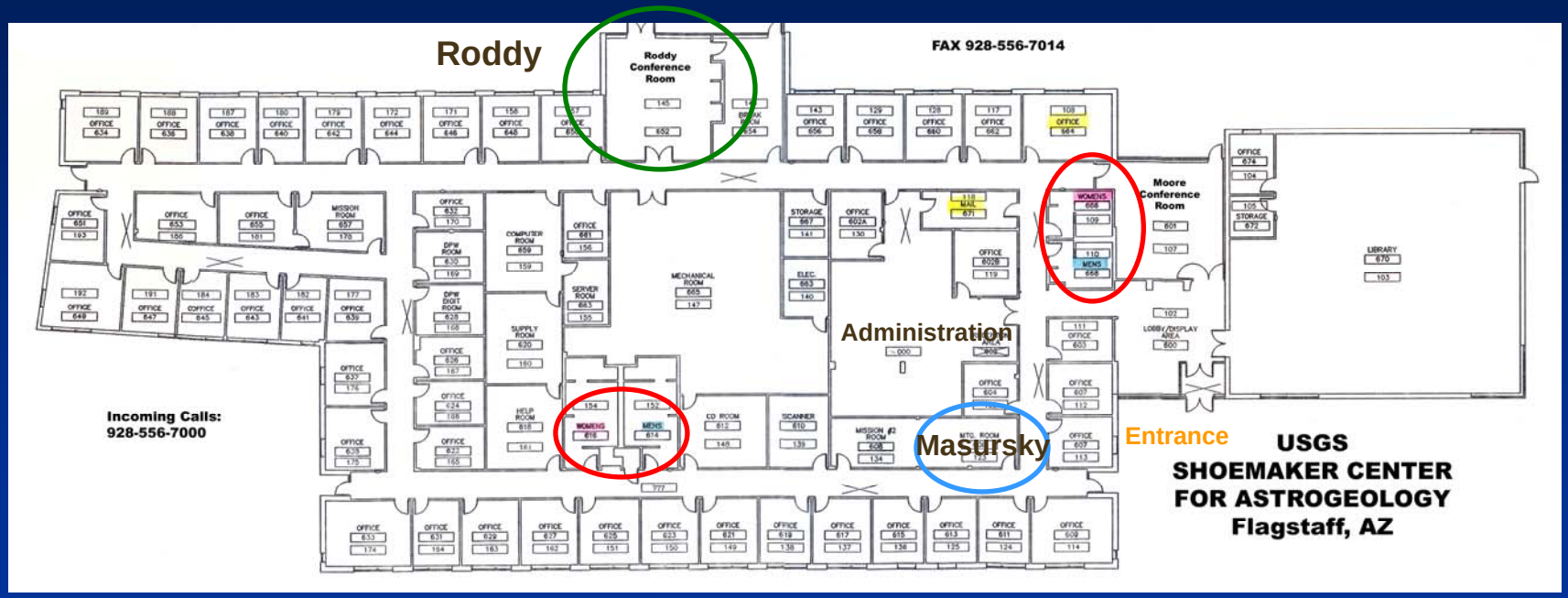

Restrooms in Red
Roddy Conference Room in Green
Masursky Meeting Room in Blue
Phone: 928-556-7000
FAX: 928-556-7014

Museum of Northern Arizona
To Flagstaff Nordic Center
To Arizona Snowbowl
Coconino Center for the Arts
The Arizona Historical Society-Pioneer Museum
To Grand Canyon National Park
To Sunset Crater and Wupatki National Monuments
Flagstaff Mall
Historic Route 66
To Walnut Canyon National Monument
USGS
X
Flagstaff Visitor Center
in the Historic Train Station
Lowell Observatory
Flagstaff Visitor Center
Historic Downtown
Riordan Mansion State Historic Park
Historic Route 66
To Williams
The Arboretum at Flagstaff
To Phoenix
To Sedona
Flagstaff Pulliam Airport
NORTHERN ARIZONA UNIVERSITY
Route 66
Butler Ave.
Milton Rd.
Linda Vista Dr.
Lockett Rd.
Forest Ave.
Cedar Ave.
Fort Valley Rd.
Thorpe Rd.
Santa Fe Ave.
Switzer Canyon Dr.
Industrial Dr.
Oakmont Dr.
Country Club Dr.
University Ave.
McConnell Dr.
Pine Knoll Dr.
Lone Tree Rd.
Zuni Dr.
John W. Powell Blvd.
Lake Mary Rd.
High Country Trail
Pulliam Dr.
Woody Mountain Rd.
Additional Points of Interest
1. Flagstaff Visitor Center and Amtrak Train Station*
2. The Aquaplex
3. Babbitt Brothers Building*
4. Buffalo Park
5. Bushmaster Park
6. Coconino County Courthouse
7. Continental Country Club and Elden Hills Golf Course
8. Flagstaff Chamber of Commerce
9. Flagstaff City Hall
10. Flagstaff Convention and Visitors Bureau*
11. Flagstaff Main Library
12. Flagstaff Mall and The Marketplace
13. Flagstaff Medical Center
14. Flagstaff Police Department
15. Flagstaff Pulliam Airport
16. Fort Tuthill Coconino County Fairgrounds
17. Foxglenn Park
18. Greyhound Bus Depot
19. Heritage Square
20. Jay L. Lively Activity Center
21. To Lake Mary/Mormon Lake
22. McMillan (Bank) Building*
23. McMillan Mesa Park
24. McPherson Park
25. Monte Vista Hotel*
26. Mountain View Park
27. NAU Walkup Skydome
28. Orpheum Theater*
29. Sawmill County Park
30. Thorpe Park
31. Thorpe Park Softball Complex
32. Weatherford Hotel*
33. Wheeler Park
*Historic Downtown Landmark
1/11
Historic Downtown Flagstaff
Elm Ave.
Dale Ave.
Cherry Ave.
Birch Ave.
Aspen Ave.
Park St.
Sitgreaves St.
Humphreys St.
Beaver St.
Leroux St.
San Francisco St.
Agassiz St.
Verde St.
Elden St.
Route 66
Railroad Overpass
Milton Rd.
Phoenix Ave.
Mike's Pike
Cottage Ave.
Benton Ave.
Butler Ave.
Flagstaff Visitor Center (Historic Train Station)
BNSF Railroad

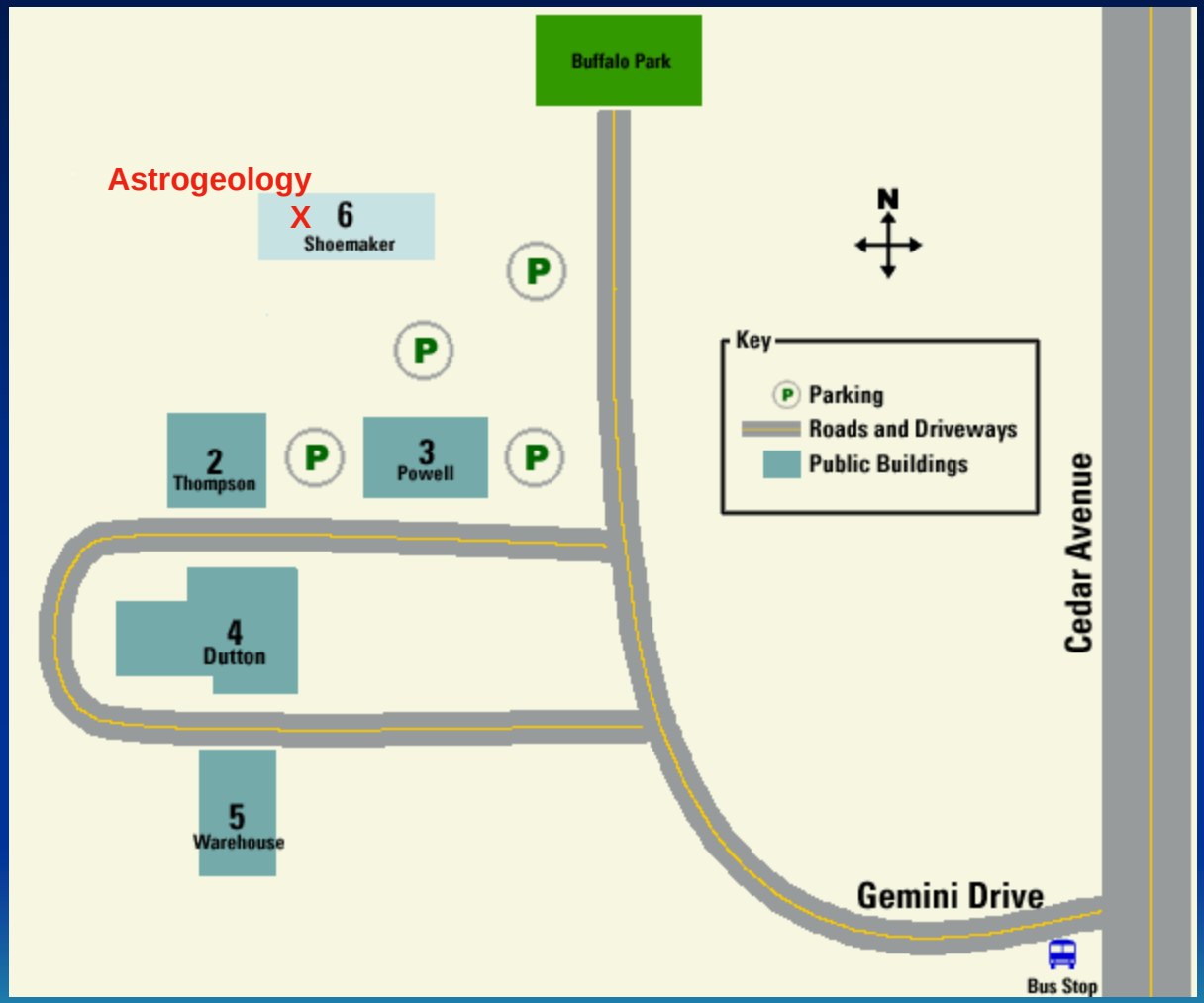
Buffalo Park
Astrogeology
X 6
Shoemaker
N
P
P
Key
Parking
Roads and Driveways
Public Buildings
2
Thompson
P
3
Powell
P
4
Dutton
5
Warehouse
Cedar Avenue
Gemini Drive
Bus Stop

Some Restaurants Near USGS

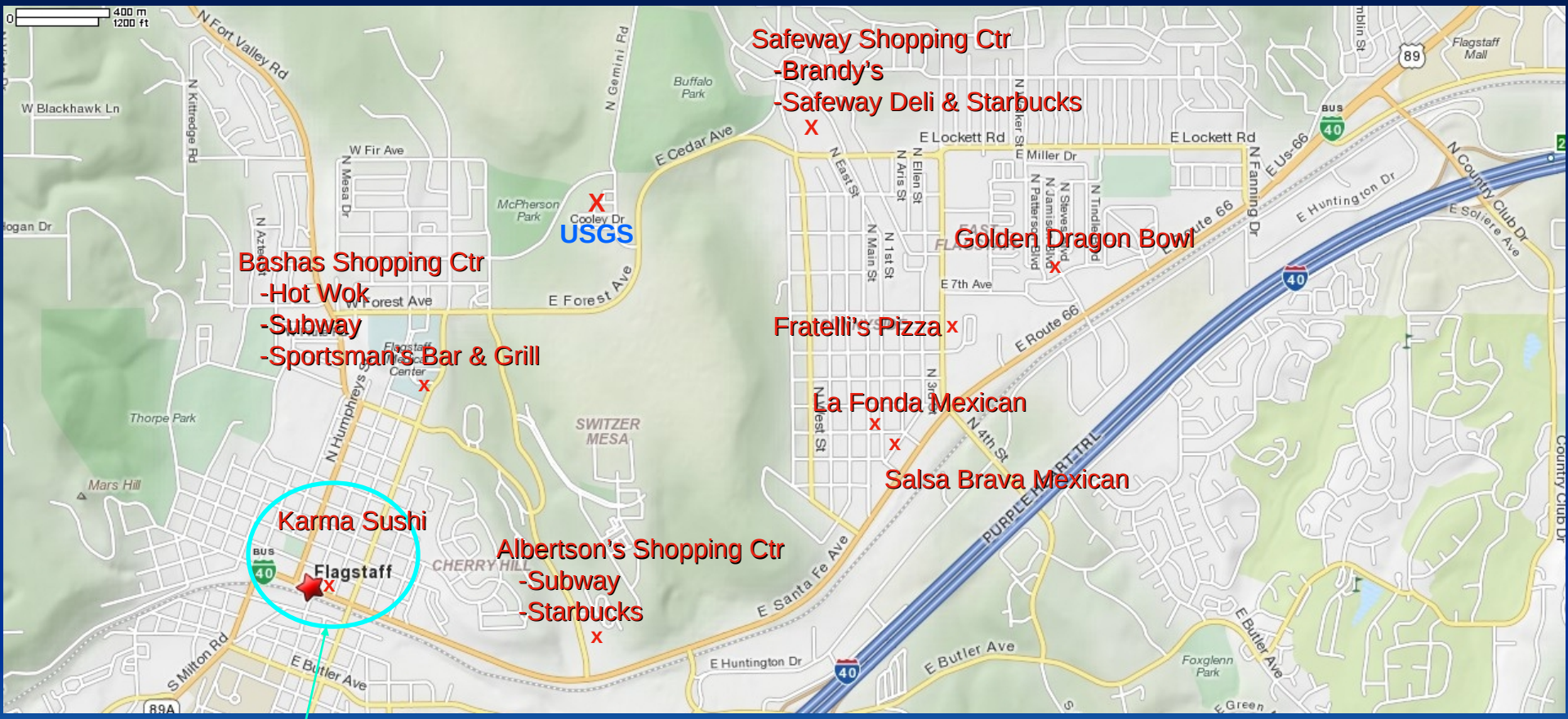

Lots more in downtown Flagstaff

Copies Posted

Additional Information

- USGS Flagstaff Science Center Visitor's Page
  - http://astrogeology.usgs.gov/About/Visitors/
- Flagstaff Convention & Visitors Bureau
  - http://www.flagstaffarizona.org/visitor_downloads.html
- Apollo mission history in Flagstaff
  - http://www.flagstaffarizona.org/downloads/visitors/apollo_missions.pdf
- Dining Map
  - http://www.flagstaffarizona.org/downloads/visitors/downtown_dining_map.pdf